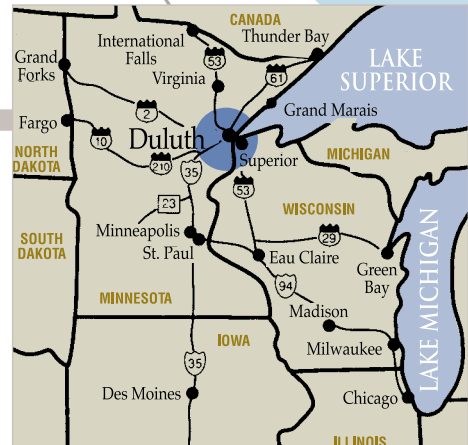
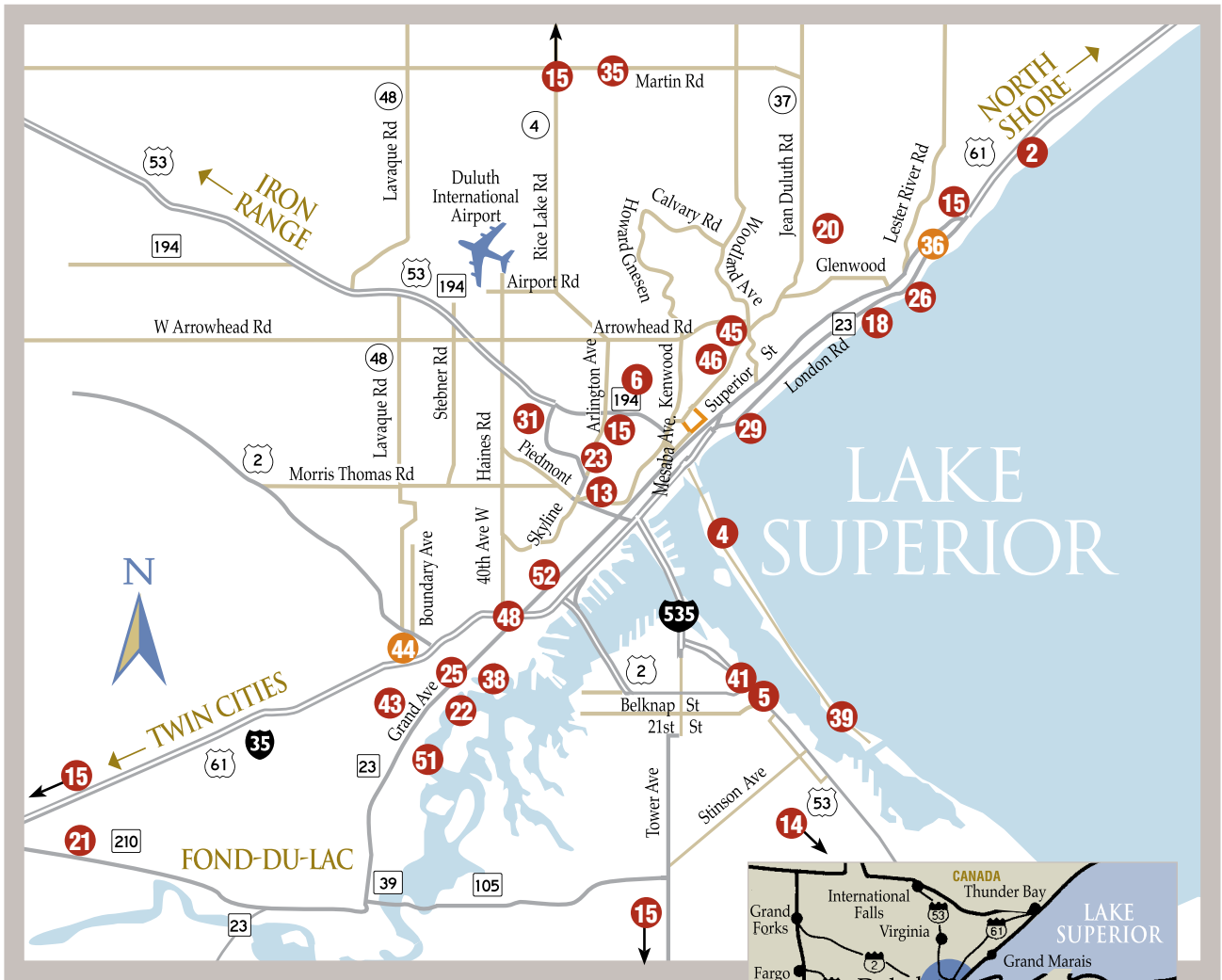
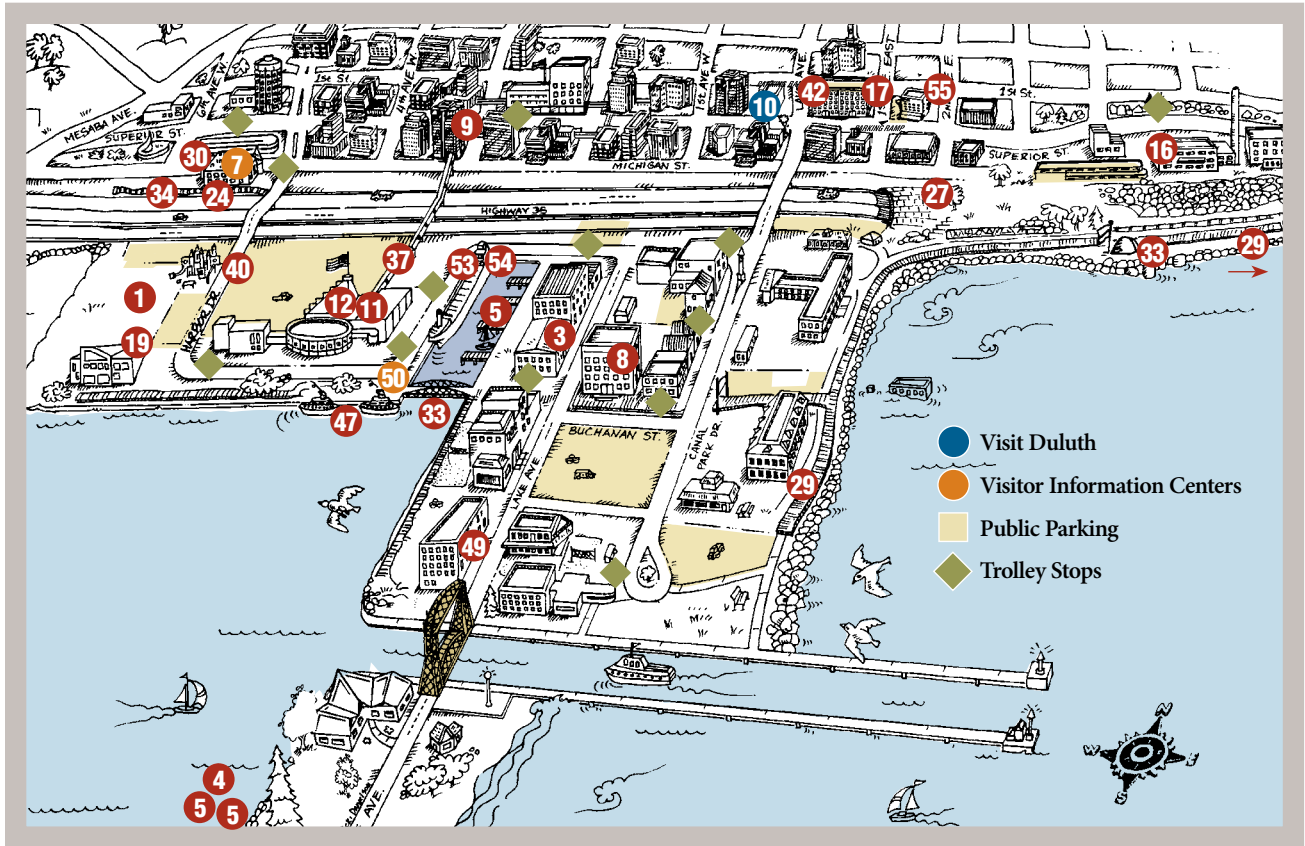


DULUTH/SUPERIOR AREA MAP



Miles	From	Miles	From
156	Minneapolis/St. Paul	327	Madison
244	Fargo	392	Milwaukee
402	Des Moines	465	Chicago
81	Grand Rapids	397	Winnipeg
194	Thunder Bay	410	Sault St. Marie

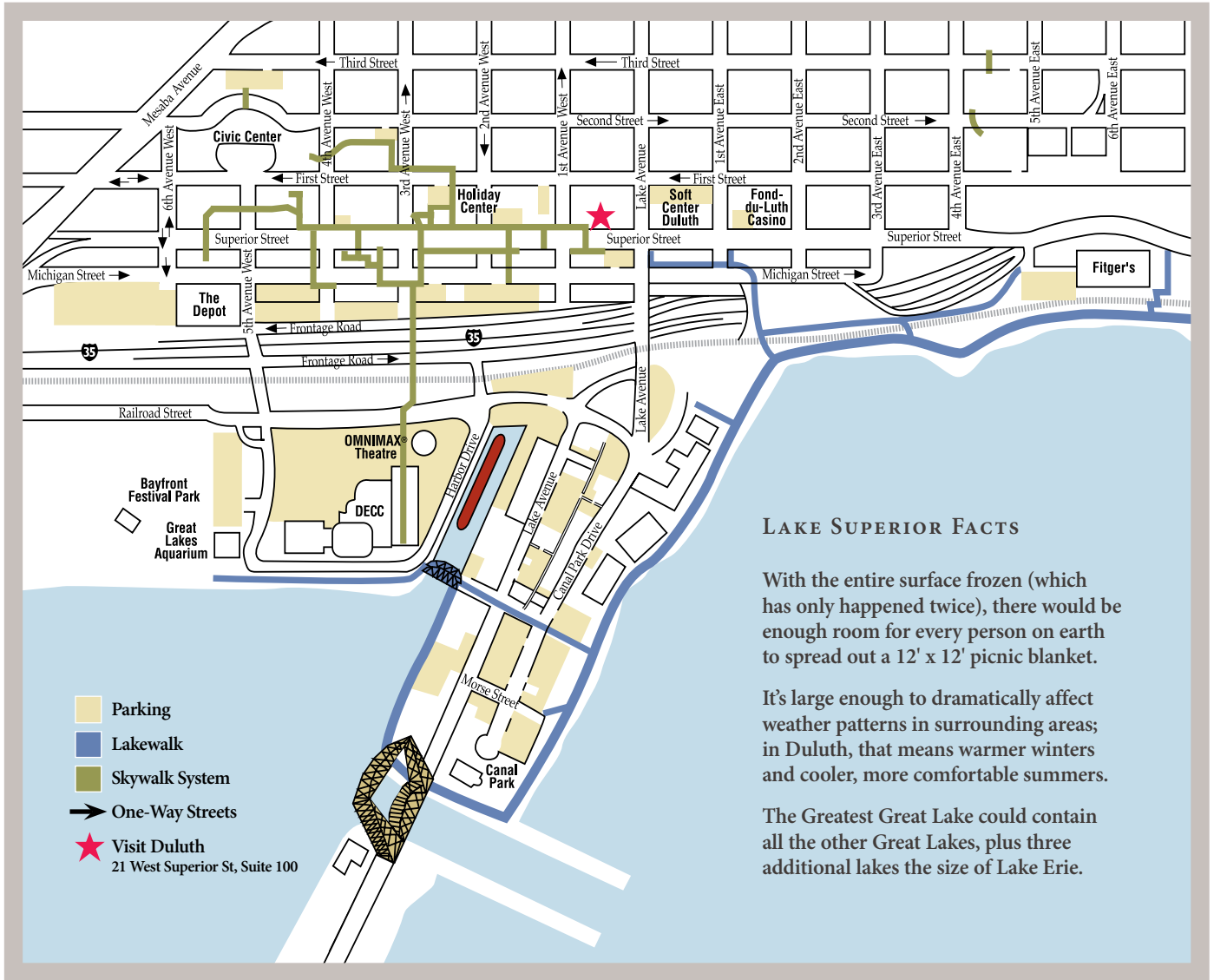
## DOWNTOWN & CANAL PARK AREA MAP



### DULUTH AREA

- |   |  |   |  |
|---|--|---|--|
| 1. Bayfront Festival Park                         | 14. Fairlawn Mansion                     | 30. Duluth Public Library                       | 45. Tweed Museum of Art  |
| 2. Brighton Beach/Kitchi Gammi Park               | 15. Golf Courses (3)                     | 31. Miller Hill Mall                            | 46. University of Minnesota Duluth   |
| 3. Carnival Thrillz                               | 16. Fitger's Brewery Complex             | 32. Minnesota Slip Drawbridge                   | 47. Vista Fleet Harbor Cruises   |
| 4. Canoe & Kayak Tours                            | 17. Fond-du-Luth Casino                  | 33. Northland Vietnam Veterans Memorial         | 48. Wade Stadium (Home of the Duluth Huskies)  |
| 5. Charter Fishing Dock (Four locations)          | 18. Glensheen                            | 34. North Shore Scenic Railroad                 | 49. Waterfront: Canal Park, Lake Superior Maritime Visitor Center & Aerial Lift Bridge |
| 6. The College of St. Scholastica                 | 19. Great Lakes Aquarium                 | 35. North Shore Snowmobile Trail                | 50. Waterfront Visitor Information Center  |
| 7. The Depot/Visitor Information                  | 20. Hawk Ridge                           | 36. North Shore Visitor Center                  | 51. Western Waterfront/Willard Munger Trail  |
| 8. DeWitt-Seitz Marketplace                       | 21. Jay Cooke State Park                 | 37. OMNIMAX Theatre                             | 52. Wheeler Field  |
| 9. Downtown Shopping District                     | 22. Lake Superior & Mississippi Railroad | 38. Paper Mill Tours                            | 53. William A. Irvin Ore Boat  |
| 10. Visit Duluth (21 West Superior Street)        | 23. Lake Superior College                | 39. Park Point Recreation Area & Beach House    | 54. Coast Guard Cutter "Sundew"  |
| 11. Duluth Curling Club                           | 24. Lake Superior Railroad Museum        | 40. Playfront Park                              | 55. Clayton-Jackson-McGhie Memorial  |
| 12. Duluth Entertainment Convention Center (DECC) | 25. Lake Superior Zoological Gardens     | 41. Richard I Bong World War II Heritage Center |  |
| 13. Enger Tower                                   | 26. Lakeside/Lester Park                 | 42. Soft Center Duluth                          |  |
|   | 27. Lake Place Park & Image Wall         | 43. Spirit Mountain Recreation Area             |  |
|   | 28. Lakewalk                             | 44. Thompson Hill Visitor Information Center    |  |
|   | 29. Leif Erikson Park (Rose Garden)      |   |  |

PARKING MAP



LAKE SUPERIOR FACTS

With the entire surface frozen (which has only happened twice), there would be enough room for every person on earth to spread out a 12' x 12' picnic blanket.

It's large enough to dramatically affect weather patterns in surrounding areas; in Duluth, that means warmer winters and cooler, more comfortable summers.

The Greatest Great Lake could contain all the other Great Lakes, plus three additional lakes the size of Lake Erie.